



MID-OHIO REGIONAL
MORPC
PLANNING COMMISSION

Advanced Air Mobility (AAM)

State/Local/Regional Implementation Considerations
and a Solution Approach

Thea J. Ewing, AICP

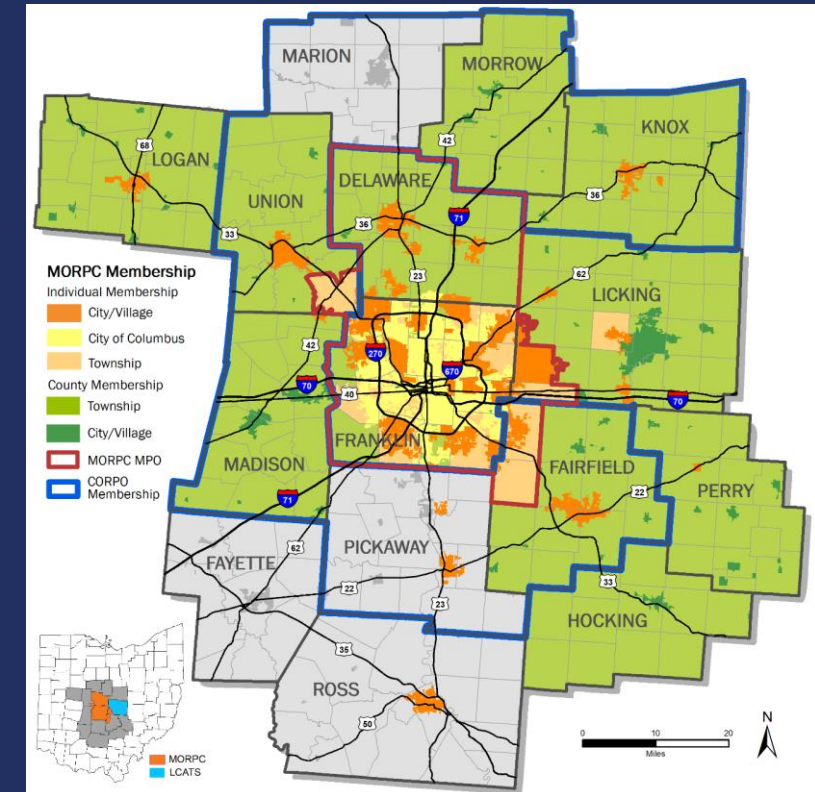
Chief Regional Development Officer
Mid-Ohio Regional Planning Commission

August 3, 2022

FUTURE OF
AVIATION

Advancing Aerial Mobility
through Technology, Sustainability,
and On-Demand Flight





MPO's Required Transportation Planning

Products

Process

Planning
Work
Program

Transportation
Improvement
Program

Metropolitan
Transportation Plan

Stakeholders

Citizens

Decision Makers



Metropolitan Transportation Plan



Transportation Improvement Program

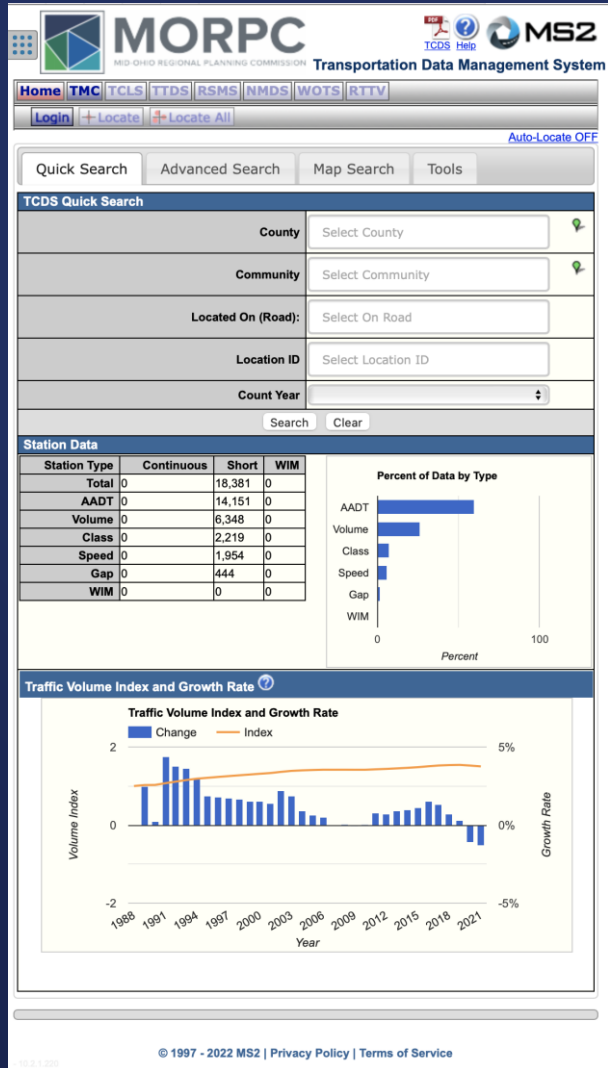
Projects


Evaluation Metric

3C Planning Process

Continuing, Comprehensive, and Cooperative


A Trove of Regional Data






M.O.O.D.


Mid-Ohio Open Data




Transportation




Boundaries



Demographics



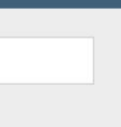
Land Use



All Data

2020 Census Redistricting Data for Ohio (in Excel for download)


Population Resource Hub



Sidewalk Inventory

Sidewalks in the MORPC MPO area within public right of way.


Explore



Metropolitan Transportation Plan 2020-2050

The MTP webmap shows the projects to be included in the 2020-2050 MTP.


Explore



Central Ohio Greenway Trails

Central Ohio Greenway Trails and other existing bikeways in Central Ohio

Explore



Active Transportation Plan Data and Facilities

As part of the Active Transportation Plan 2020, this map shows Federal-aid road...

Explore

Ohio Engagement




Fred Judson
Director
Ohio UAS Center/FlyOhio



15,000
Additional jobs



\$11.4B
GDP growth



\$13B
Economic activity



\$2.5B
Tax revenues

[Crown Consulting Inc. with partners NEXA Capital Partners LLC and the University of Cincinnati economic impact report for the integration of advanced air mobility into Ohio's airspace.](#)